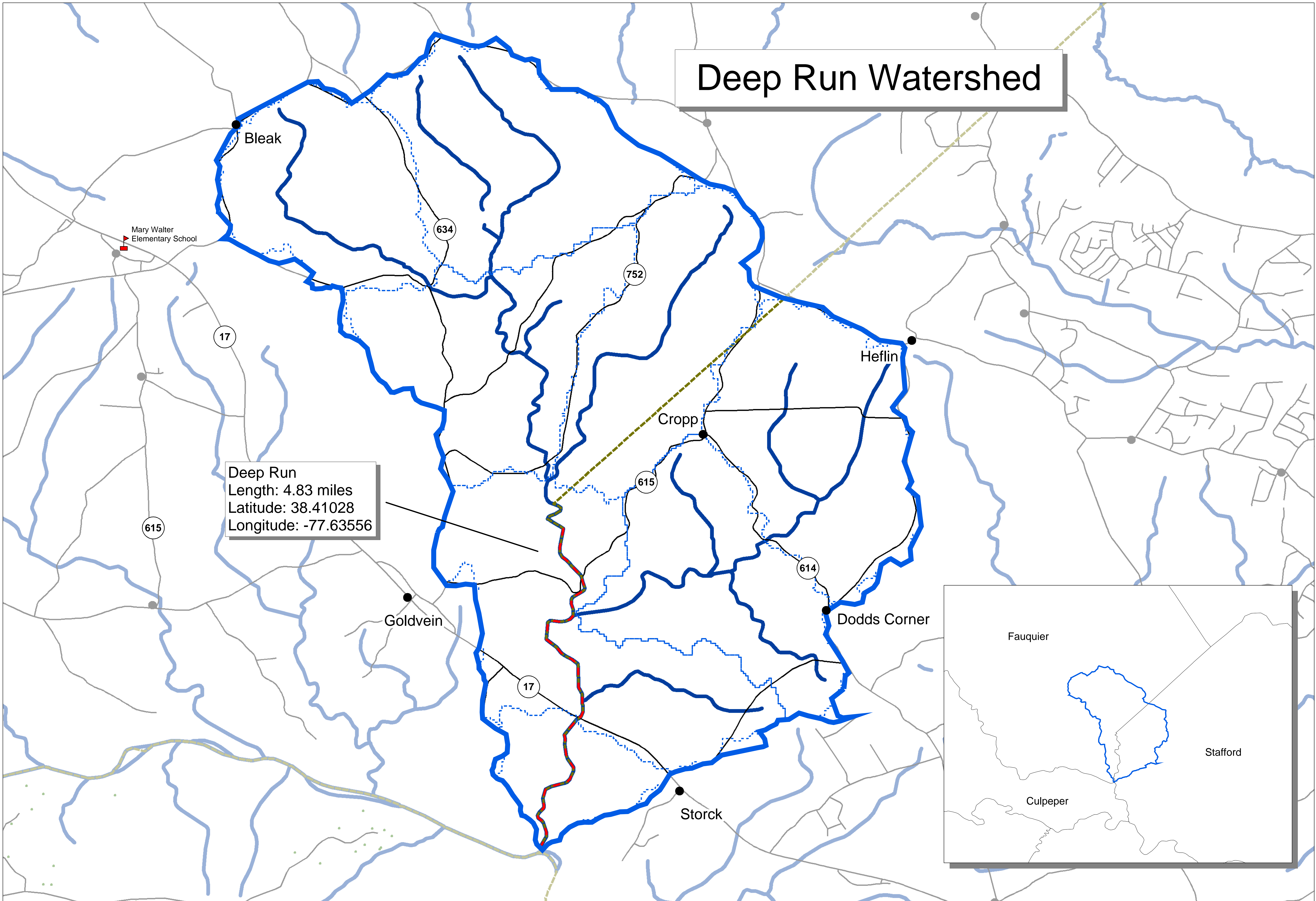
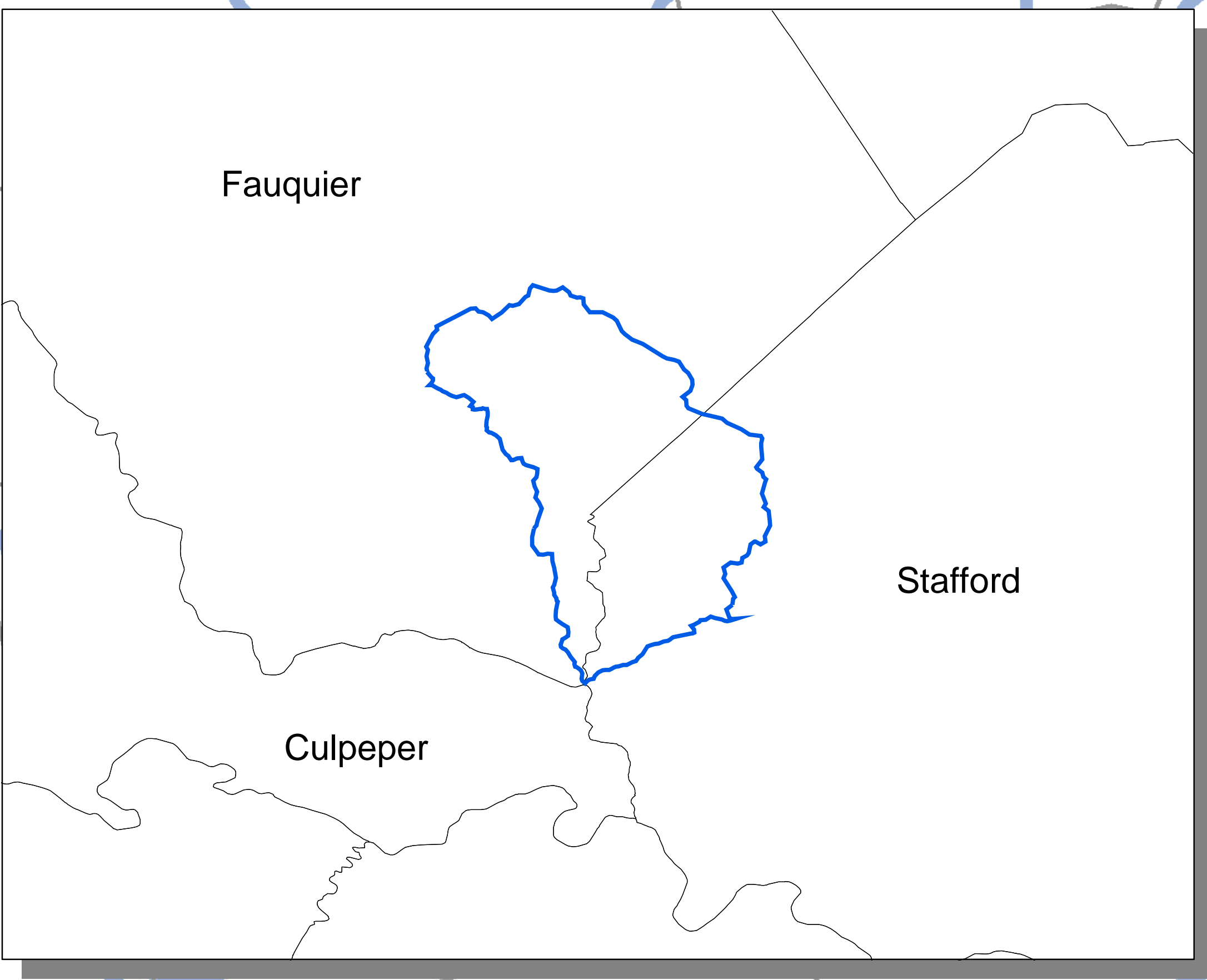



# Deep Run Watershed

Deep Run  
 Length: 4.83 miles  
 Latitude: 38.41028  
 Longitude: -77.63556



- Legend**
- Watershed Outline
  - Subwatersheds
  - County Boundaries
  - Streams
  - Impaired Waters
  - Roads
  - Populated Places

 **Rappahannock-Rapidan Regional Commission**  
 420 Southridge Parkway, Suite 106  
 Culpeper, VA 22701  
 (540) 829 - 7450