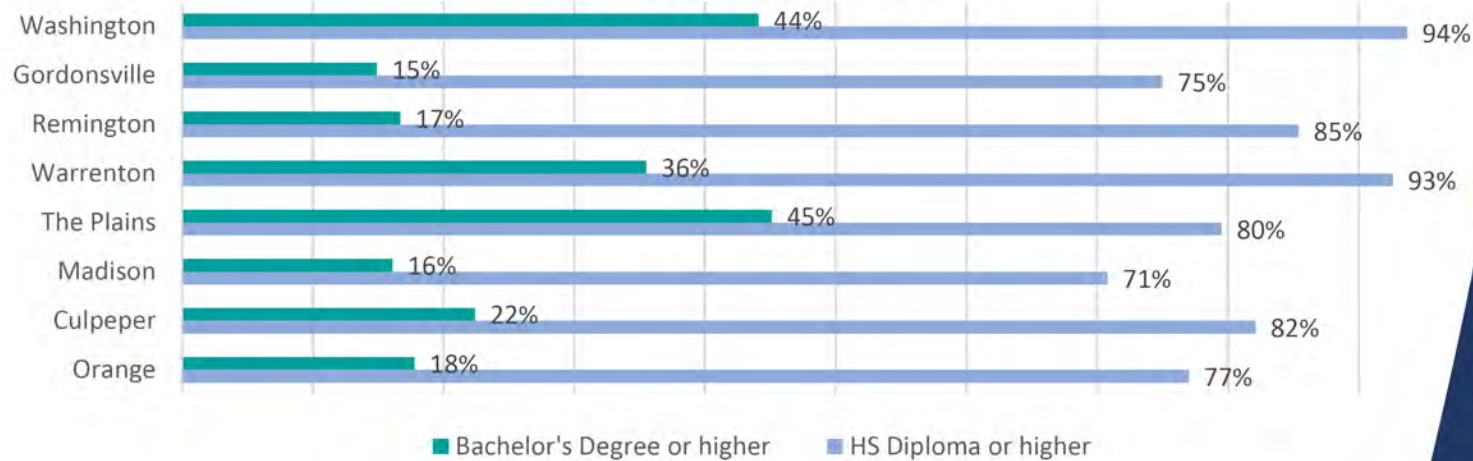


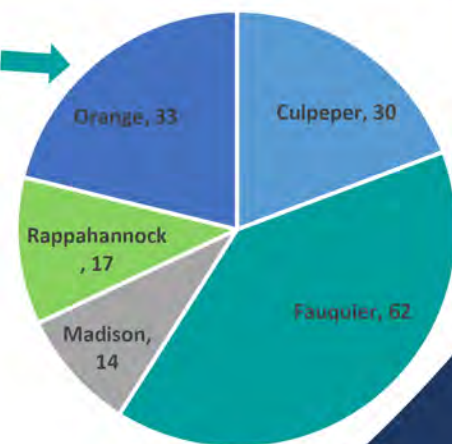
TOWN EDUCATION STATISTICS 2011-2015 ESTIMATES



2016 TOP EMPLOYMENT INDUSTRIES BY COUNTY

Culpeper	Fauquier	Madison	Orange	Rappahannock
Government	Government	Government	Government	Government
Health Care	Retail	Retail	Retail	Accommodation/Food Services
Retail Trade	Construction	Manufacturing	Manufacturing	Construction
Manufacturing	Healthcare	Construction	Crop and Animal Production	Other Services
Construction	Accommodation/Food Service	Healthcare	Other Services	Retail

NUMBER OF HISTORICAL SITES BY COUNTY



2012 REGIONAL WILDLIFE STATISTICS

- RARE SPECIES LISTED AS FEDERALLY ENDANGERED: 3
- SPECIES LISTED BY THE STATE AS THREATENED: 8
- DCR CONSERVATION SITES: 40

Permission to copy this report is granted. RRRRC assumes no liability for accuracy of, use of, or inability to use this publication, information or data. SALE OF THIS DOCUMENT IS PROHIBITED.

DATA SOURCES:
ACS 2011-2015 Estimates
Census 2016 Estimates
2010 Census
2012 Census of Agriculture
ACS Community Survey 2015
MRIS Camolin
Weldon & Cooper Center
VDOT 2016 Mileage Tables State
Highway Systems
VGIN Land Cover dataset from VBMP
2011-2014
DataUSA.io
Virginia Natural Heritage Program

RAPPAHANNOCK-RAPIDAN REGIONAL COMMISSION SEPTEMBER 2017

As an affiliate State Data Center, RRRRC collects & maintains a variety of data on the population, economy, and traits of the region. The data is analyzed & presented in this annual report.



FACTS & FIGURES

4 PUBLIC AIRPORTS

156 HISTORICAL SITES

35K+ COMMUTERS OUT OF THE REGION

2500 MILES OF PRIMARY & SECONDARY ROADS

3,455 FARMS

\$225 MILLION DOLLARS IN CROP & LIVESTOCK FARM SALES YR. 2012

56% CROPS SALES

44% LIVESTOCK SALES

HOUSING UNITS 20K+

\$2.8 MILLION IN FEDERAL & STATE GRANTS USED FOR HOMELESS SERVICES & PERMANENT HOUSING SINCE 2012 ACROSS THE REGION

636K ACRES OF FOREST

1470+ ACRES OF PUBLIC PARK LAND

10.6% CARPOOL

12+ 59 MILES OF PRIVATE & PUBLIC WATERWAYS

5 RIVER BASINS

3,455 FARMS

\$225 MILLION DOLLARS IN CROP & LIVESTOCK FARM SALES YR. 2012

170K+ 2016 ESTIMATED POPULATION

49% 51% GENDER SPLIT

11K+ VETERANS

1,965 SQUARE MILES

5 COUNTIES

8 TOWNS

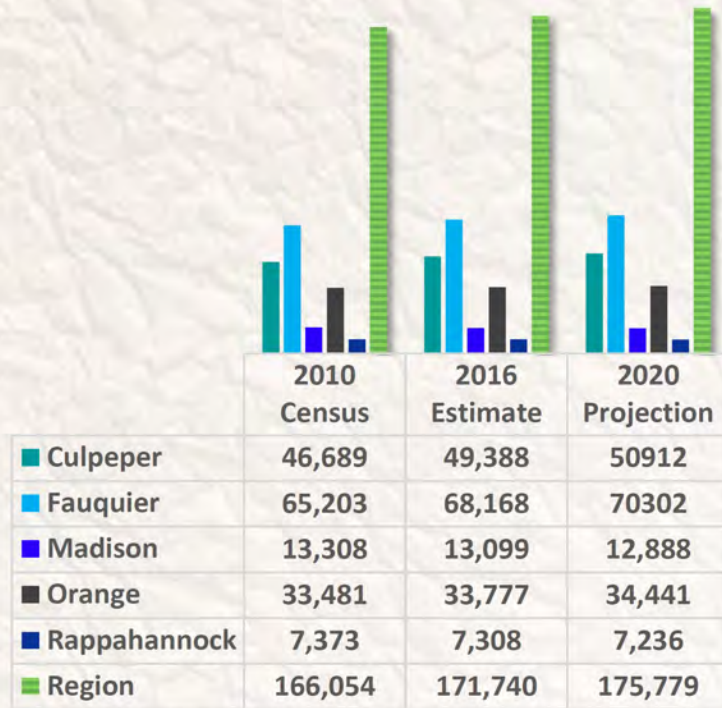
VIRGINIA'S NORTHERN PIEDMONT BLUE RIDGE MOUNTAIN FOOTHILLS

CULPEPER
FAUQUIER
ORANGE
MADISON
RAPPAHANNOCK

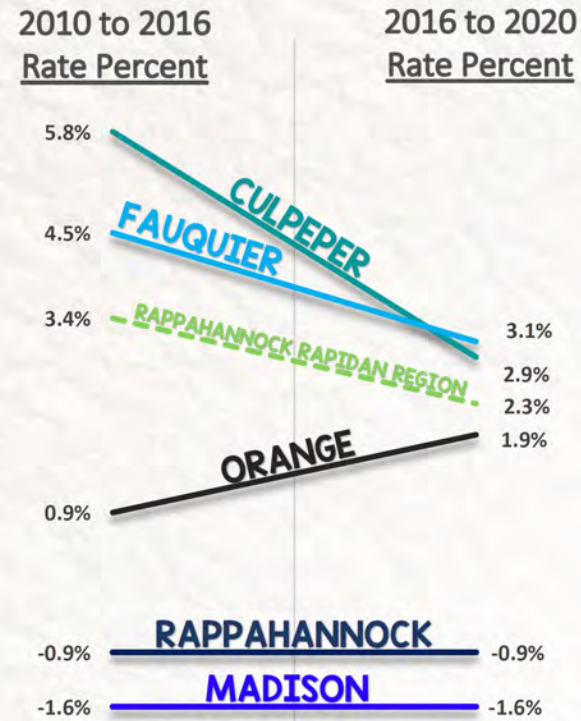
TOWN OF CULPEPER
TOWN OF WARRENTON
TOWN OF REMINGTON
TOWN OF THE PLAINS

TOWN OF ORANGE
TOWN OF GORDONSVILLE
TOWN OF MADISON
TOWN OF WASHINGTON

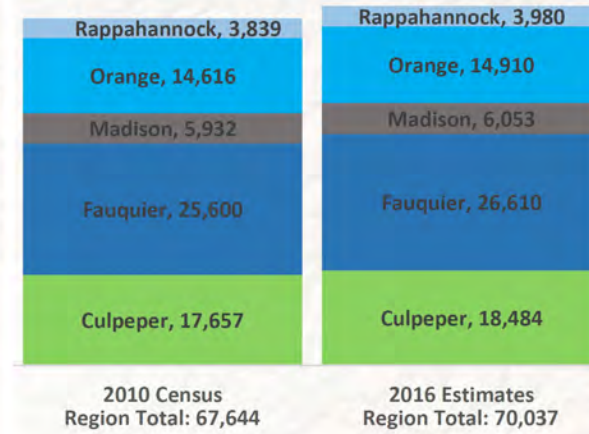
POPULATION TOTALS BY LOCATION



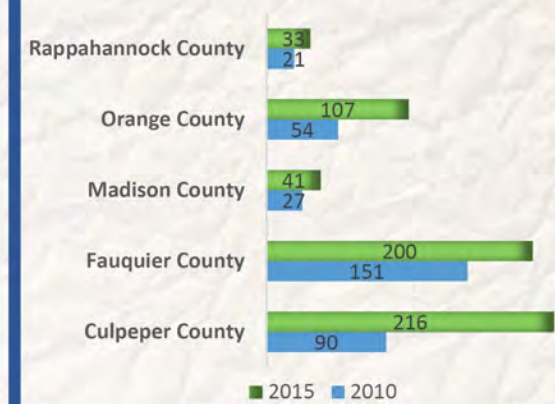
POPULATION GROWTH CHANGES



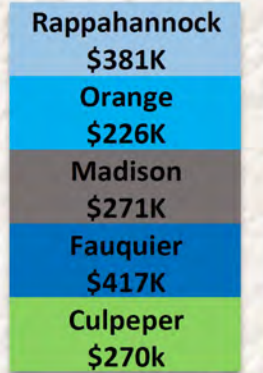
NUMBER OF HOUSING UNITS



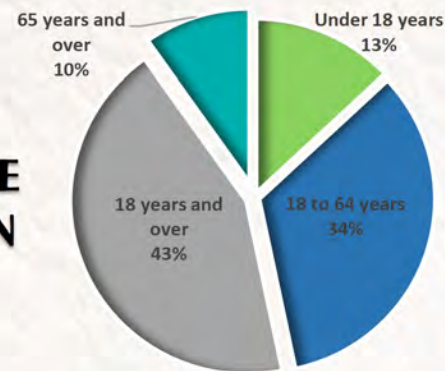
NUMBER OF RESIDENTIAL BUILDING PERMITS



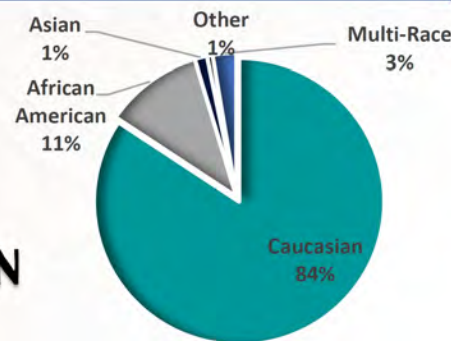
AVERAGE REAL ESTATE SALE PRICE 2015



2016 ESTIMATE AGE DISTRIBUTION



2016 ESTIMATE RACE DISTRIBUTION

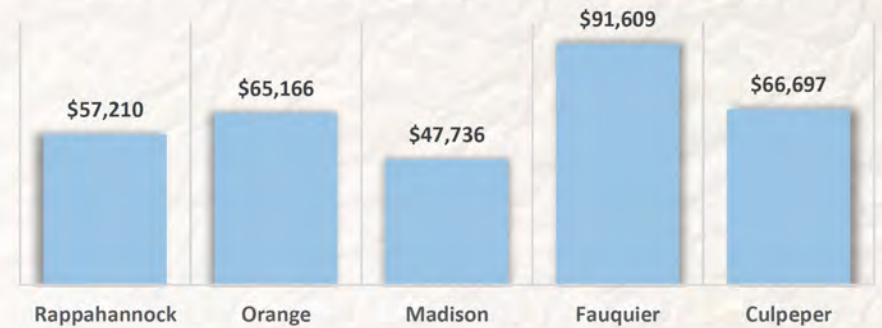


37.5 MIN. AVERAGE COMMUTE TO WORK TIME

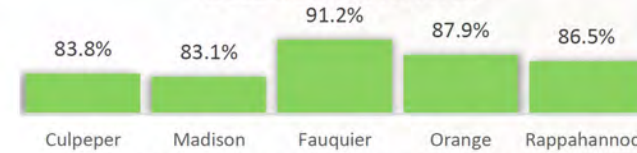
NUMBER OF EMPLOYERS IN REGION **3,927**

\$32,205 2015 AVERAGE PER CAPITA INCOME

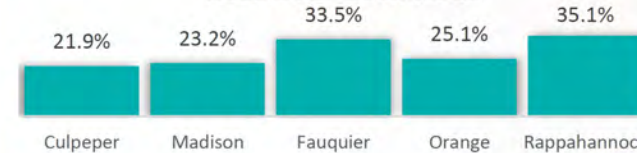
MEDIAN HOUSEHOLD INCOME 2015



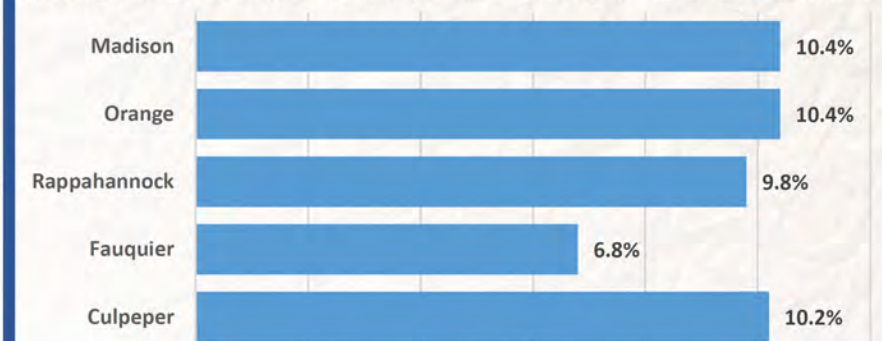
HIGH SCHOOL GRADUATES AGE 25+ 2011-2015 ESTIMATES



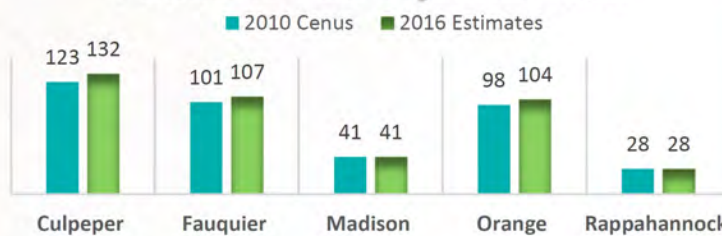
BACHELOR'S DEGREE OR HIGHER 2011-2015 ESTIMATES



PERCENTAGE OF PERSONS LIVING IN POVERTY 2011-2015 ESTIMATE



PERSONS PER SQUARE MILE



2.74

AVERAGE NUMBER OF PERSONS PER HOUSEHOLD

6.2%

AVERAGE PERCENT OF FOREIGN LANGUAGE HOUSEHOLDS IN REGION

15,294

VETERANS IN THE REGION

7.7%

AVERAGE PERCENT OF PERSONS IN REGION WITH DISABILITY UNDER AGE 65