

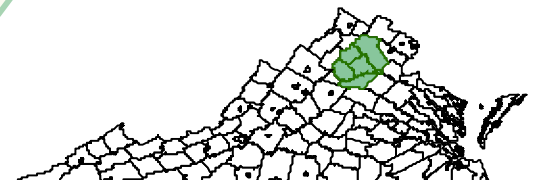
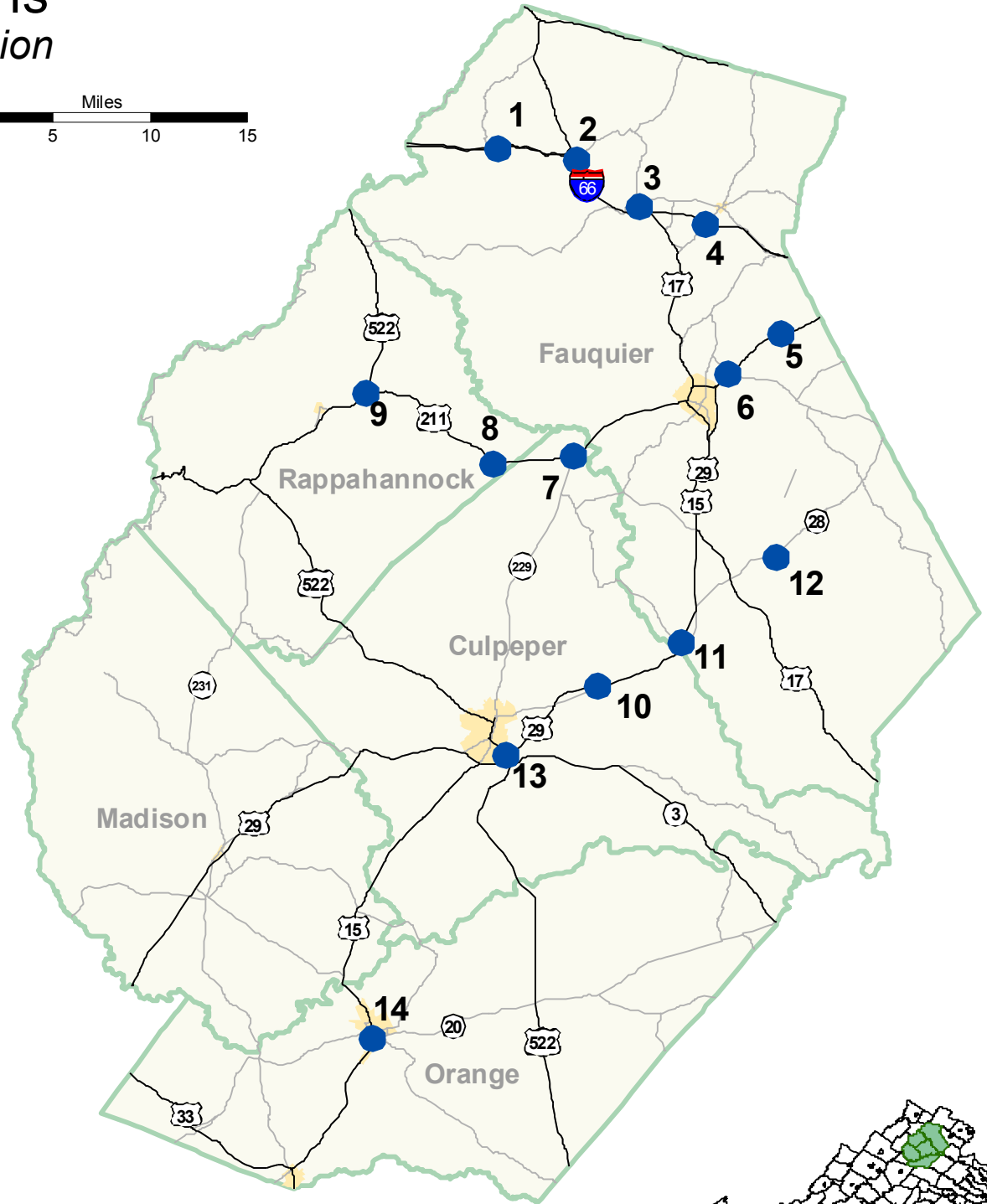
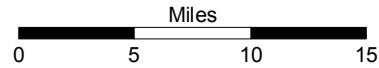
Park and Ride Lot Locations in the Rappahannock-Rapidan Region

Park and Ride Lots

- 1 Markham
- 2 Delaplane
- 3 Marshall
- 4 The Plains
- 5 Broad Run Baptist Church
- 6 Warrenton
- 7 Clevengers Corner
- 8 Amissville
- 9 Massies Corner
- 10 Brandy Station
- 11 Remington
- 12 Midland
- 13 Rabbit Run
- 14 Town of Orange

Date: 10/30/2008 File: Park_and_Ride_Lots_web.mxd

Visit www.rrcommute.org or call
RRRC Commuter Services at (540) 829-7451
for more information on commuting in the
Rappahannock-Rapidan region



PARK & RIDE LOTS IN THE RAPPAHANNOCK-RAPIDAN REGION

*Numbers correspond to numbers of map above

1. **Markham:** Located at the intersection of Route 688 and Route 55 near exit 18 from Interstate 66. Lot is located just south of the interstate. Park & Ride lot access from Route 688.
2. **Delaplane:** Located at the intersection of Route 713 and Grove Lane. Exit 23 from Interstate 66 to right on Route 713. Park & Ride lot will be immediate on your right with access from Grove Lane.
3. **Marshall:** Located at the end of Frost Road in Marshall. Exit 27 from Interstate 66 onto Route 55 to left turn on Frost Road.
4. **The Plains:** Located at the intersection of Interstate 66 and Route 245 near The Plains. Exit 31 from Interstate 66.
5. **Broad Run Baptist Church:** Located at the intersection of Routes 15/29 and Route 600 in Fauquier County. Park & Ride lot access off of Route 600, south of Routes 15/29.
6. **Warrenton:** Located at the intersection of Routes 15/29 and Route 605, northeast of Warrenton. Park & Ride lot access off of Route 605, north of Routes 15/29.
7. **Clevengers Corner:** Located at the intersection of Route 211 and Route 229 in Culpeper County. Access from Route 211 East-bound lanes.
8. **Amisville:** Located at the intersection of Route 211 and Route 642 in Rappahannock County. Access from Route 211 East-bound lanes.
9. **Massies Corner:** Located at the intersection of Route 211 and Route 522 in Rappahannock County. Access from Route 522, north of Route 211.
10. **Brandy Station:** Located at the intersection of Routes 15/29 and Route 663 (Alanthus Road) in Culpeper County. Access from Route 663, north of Route 29.
11. **Remington:** Located at the intersection of Routes 15/29 and Route 651 in Fauquier County. Access from Route 651, north of Route 29.
12. **Midland:** Located at the intersection of Route 28, Route 602 and Route 610 in Fauquier County. Access from Route 28.
13. **Rabbit Run:** Located at the intersection of Route 3 and Rabbit Run east of the Town of Culpeper, just off of U.S. Route 29.
14. **Town of Orange:** Located at the northeast side at the intersection of Byrd Street and East Main Street in the town of Orange.